



United Water

# Project CRIA

## Template I: ESRI Content *Wireframes & Pages*

---

Prepared by Melity

DOCUMENT: Wireframes & Pages: I  
1.0  
VERSION: Thu Jul 09 2015  
DATE:

# TABLE OF CONTENTS

About This Document	3
Sitemap ID: I	4
Sitemap ID Page Listing	5
Wireframes: I	6
Template I Desktop	7
Template I Tablet	8
Template I Mobile	9
Pages: I	10
L3.1.1. Outages & Alerts	11
L3.1.1. Outages & Alerts: Add Another	12
L3.1.1. Outages and Alerts: Warning	13
Mobile: Page I.1	14
Mobile: Page I.2	15
Mobile: Page I.3	16

# About This Document

## What is a wireframe?

Wireframes are a page blueprint prior to the visual design used to illustrate the flow of information, document all objects to be included on the page and show the behavior and states of some of these objects. They are not meant to reflect actual design or content.

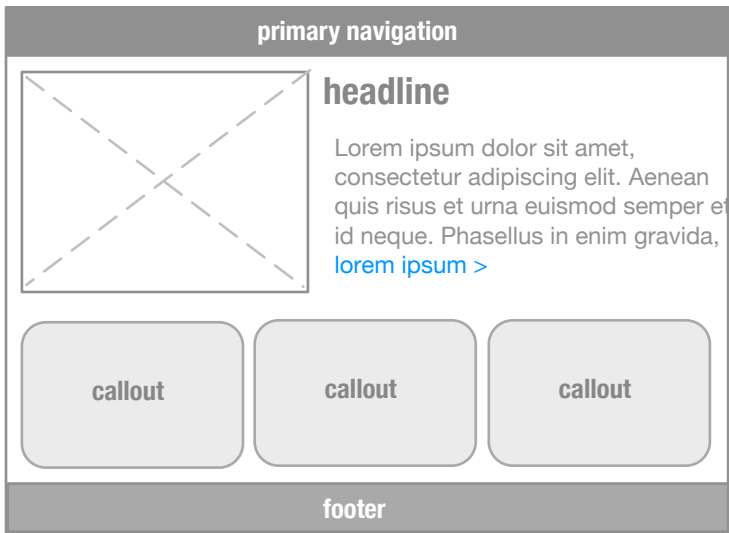
## Design aspects for consideration

- Representation of selected content and functionality that will reside on a page to bring the strategic concept to life.
- An allocation of page real estate to illustrate priority and placement.
- Intent of copy - indicative of the eventual design. This includes titles, labels, links, prompts and instructions.
- Schematic that identifies key page areas (modules).
- Direction for visual design explorations.

## Aspects not for wireframe review


- Final copy or branding treatments
- The design/look&feel of the page
- Representation of the specific photography to be used
- The final layout of future content and functionality

## Wireframe example

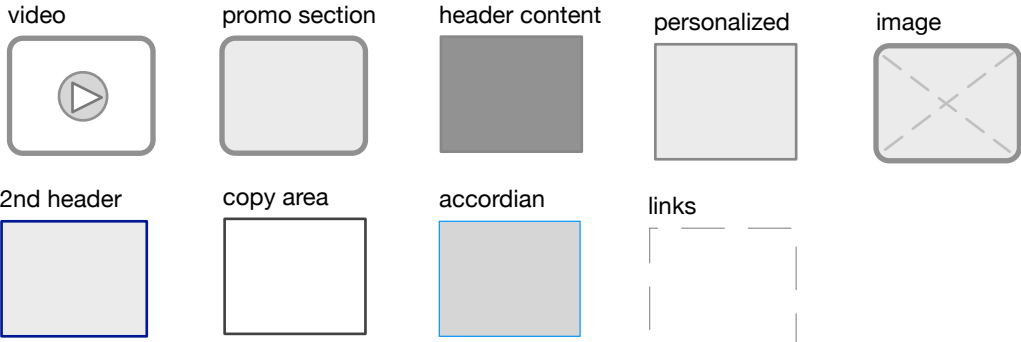


## Legend

### form elements



### modular elements





United Water

# Sitemap ID: I

---

Page Listing

# SITEMAP ID: I

L3.1.1 Outages & Alerts

L3.1.1 Outages & Alerts Add Another

L3.1.1 Outages & Alerts Warning

LNS2.1.1 Outages & Alerts



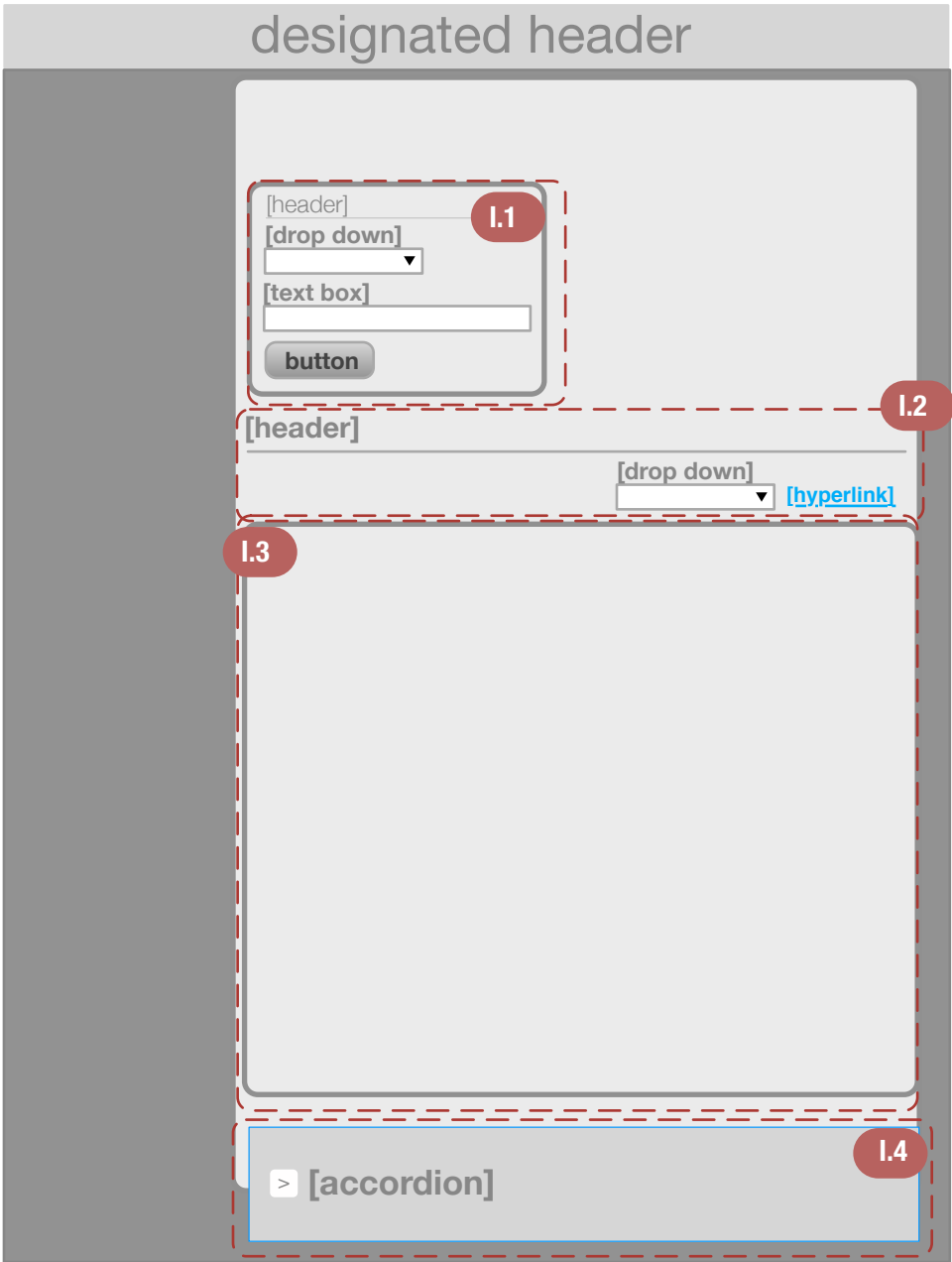
United Water

# Wireframes: I

---

Desktop/Tablet/Mobile

# Template I Desktop



## annotations

- I.1. Form with header, text box, drop down and button
- I.2. Header with possible hyperlinks and drop downs.
- I.3. Pulled in content (for example, ESRI map)
- I.4. Possible accordions

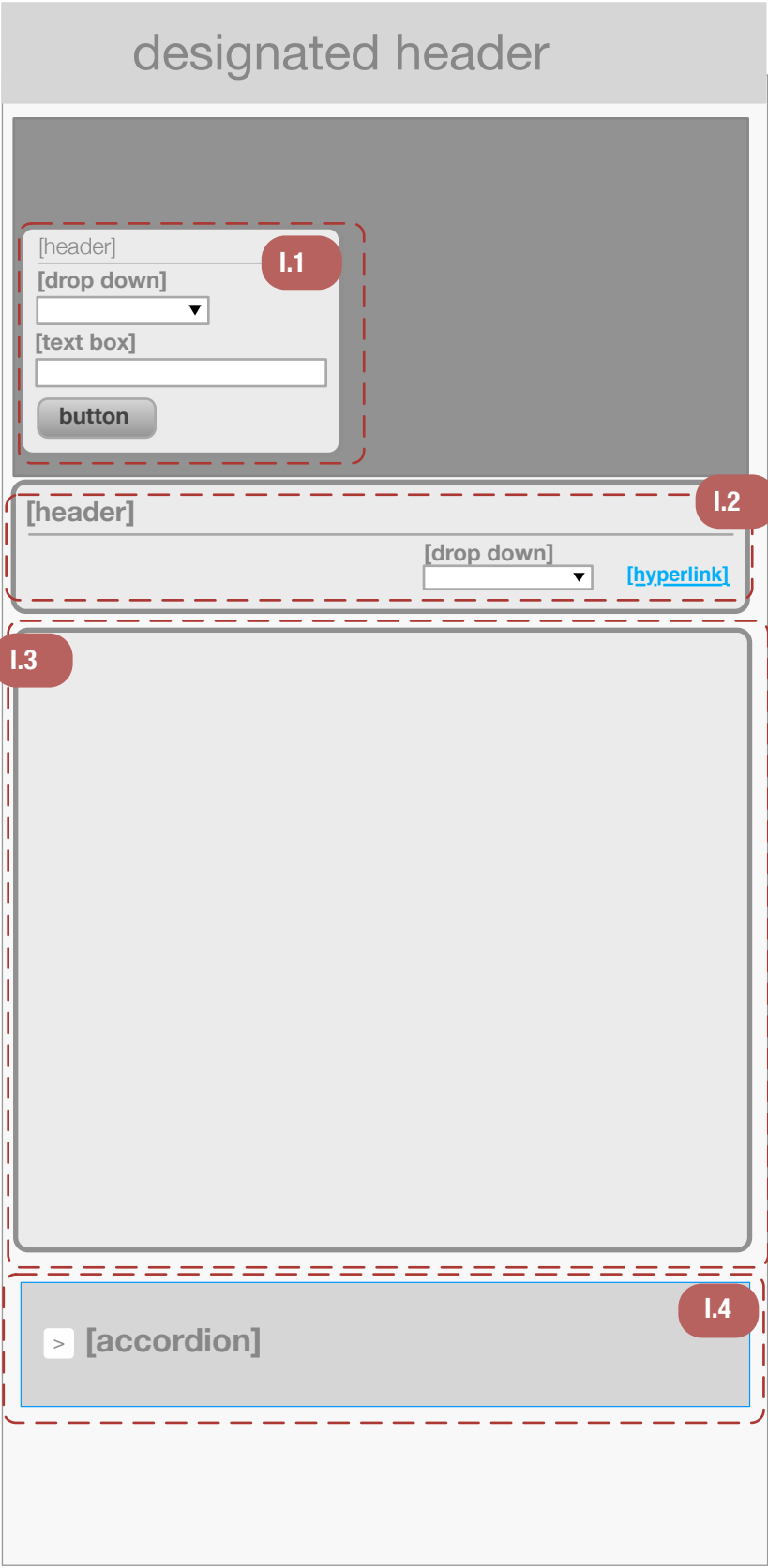
## Template I (Desktop)

This shows how template I: ‘ESRI Content’ will work on desktop devices. Must be attached to ‘Shell 2’ template.

Message States  
Location specific warning

Unique Widgets  
ESRI map

# Template I Tablet



## annotations

- I.1. Form with header, text box, drop down and button
- I.2. Header with possible hyperlinks and drop downs.
- I.3. Pulled in content (for example, ESRI map)
- I.4. Possible accordions

## Template I (Tablet)

This shows how template I: ‘ESRI Content’ will work on tablet devices. ‘Shell 2’ template.

Message States  
Location specific warning

Unique Widgets  
ESRI map



# Template I Mobile

designated header

[header] I.1

[drop down]

[text box]

[button]

[header] I.2

[drop down]

[hyperlink]

I.3

> [accordion] I.4

## annotations

- I.1. Form with header, text box, drop down and button
- I.2. Header with possible hyperlinks.
- I.3. Pulled in content (for example, ESRI map)
- I.4. Possible accordions

## Template I (Mobile)

This shows how template I: ‘ESRI Content’ will work on mobile devices. ‘Shell 2’ template.

- Message States
- Location specific warning
- Unique Widgets
- ESRI map



United Water

# Pages: I

---

Desktop & Mobile

# L3.1.1. Outages & Alerts

designated header

navigation

outages & alerts

Lorem ipsum dolor sit amet, consectetur adipiscing elit. In vel

sign up for alerts

email address

state    county

alert type

sign up


outages & alerts advisory map

area specific

[full screen view](#)

address

enter



> outages & alerts FAQs

## annotations

Template I

- 1. user has the ability to sign up for alerts. There are 5 categories for user to sign up for an alert.
- 2. See 'outages & alerts: area specific' wireframe.
- 3. Opens in new browser window.
- 4. The map is pulled directly from ESRI.

# L3.1.1. Outages & Alerts: Add Another

designated header

navigation

outages & alerts

Lorem ipsum dolor sit amet, consectetur adipiscing elit. In vel

email address

alias@email.com

state

NJ

county

Bergen

alert type

[type]

sign up

add another alert

1

2

outages & alerts advisory map


area specific

full screen view

4

address

enter



legend

unplanned interruption

infrastructure improvement underway

fire hydrant/water main flushing

do not drink

boil water advisory

> outages & alerts FAQs

## annotations

Template I

- 1. user has the ability to sign up for alerts. If the user has signed up for alerts, their information remains in the text boxes.
- 2. 'add another email or location alert' clears all fields to allow the user to enter in their information.
- 3. See 'outages & alerts: area specific' wireframe.
- 4. Opens in new browser window.
- 5. The map is pulled directly from ESRI.

designated header

navigation

outages & alerts

Lorem ipsum dolor sit amet, consectetur adipiscing elit. In vel

sign up for alerts

email address

state    county

▼    ▼

alert type

▼

sign up

1

! WARNING!

Lorem ipsum dolor sit amet, consectetur adipiscing elit. Integer nec odio. Praesent Lorem ipsum dolor sit amet, consectetur adipiscing elit. Integer nec odio. Praesent Lorem ipsum dolor sit amet, consectetur adipiscing elit. Integer nec odio. Praesent

[more information](#)

2

outages & alerts advisory map

area specific

▼

[full screen view](#)

3    4

4

address

enter

4

legend

unplanned interruption

infrastructure improvement underway

fire hydrant/water main flushing

do not drink

boil water advisory

annotations

- Template I
1. user has the ability to sign up for alerts. If the user has signed up for alerts, their information remains in the text boxes.

2. ‘more information’ hyperlink leads to the FAQ page with information specific to the alert.

3. See ‘outages & alerts: area specific’ wireframe.

4. Opens in new browser window.

5. The map is pulled directly from ESRI.

# Mobile: Page I.1

designated header

outages & alerts

Lorem ipsum dolor sit amet, consectetur adipiscing elit. Donec placerat magna ut mi interdum bibendum. Ut id nisl sollicitudin

zip code

1

go

or

location

2

▼

go

annotations

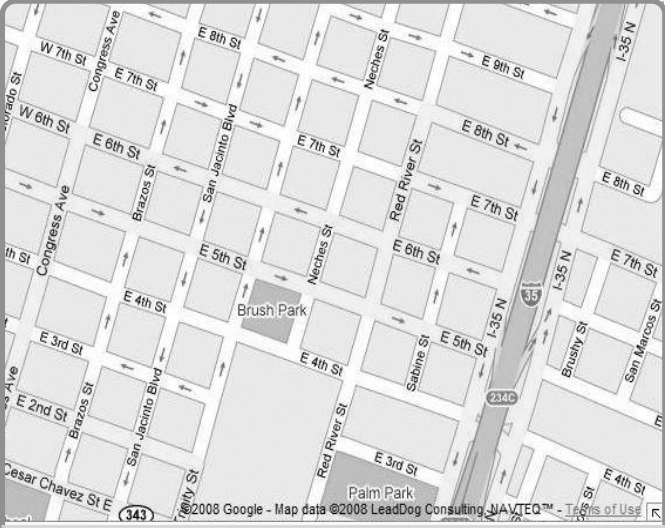
- Template I
- 1. Zip code is based off of smart device location.
  - 2. Drop down for area specific search

# Mobile: Page I.2

designated header

change location<sup>1</sup>

sign up for alerts<sup>2</sup>



©2008 Google - Map data ©2008 LeadDog Consulting, NAVTEQ™ - Terms of Use

**legend**

⬢ unplanned interruption	⬢ do not drink
⬢ infrastructure improvement underway	⬢ boil water advisory
⬢ fire hydrant/water main flushing	

## annotations

### Template I

- 1. ‘change location’ button takes user back to ‘mobile: page I.1’ screen
- 2. ‘sign up for alerts’ button takes the user to the ‘mobile: page I.3’ screen

# Mobile: Page I.3

designated header

outages & alerts

Lorem ipsum dolor sit amet, consectetur adipiscing elit. Donec placerat magna ut mi interdum bibendum. Ut id nisl sollicitudin

sign up for alerts

email address

state

county

alert type

go

1

## annotations

- Template I
1. 'go' button signs the user up for alerts.